

Proposed Roadways Large Scale Overview Map

Permit Applicant - Mike Johnson

Location - Big Sand/Bull River FSR

Mapscale - 1:50,000

Mapdate - November 21, 2023

North Access Road

Proposed Fixed Width Road

Area - 0.41ha

Road Length - 0.260km

Road Width - 8m

Right of Way Width - 20m

Surface Material - Gravel

South Access Road

Proposed Fixed Width Road

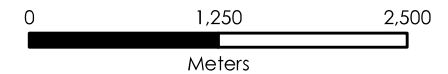
Area - 0.71ha

Road Length - 0.167km(Proposed),
0.183km(Existing)
















Road Width - 8m

Right of Way Width - 20m

Surface Material - Gravel



Legend

-  Cattleguard
-  Gate
-  Range Water Development
-  20m Contour
-  100m Contour
-  Proposed Road
-  Existing Road
-  Road Sideslopes
-  Stream Feature
-  Lot Boundary
-  Railway
-  Hydro Powerline
-  Range Fence
-  Proposed Roadway
-  Private Land

